
106 or 106b

2 messages

Paul Iannicelli <pauliannicelli@yahoo.com>

Thu, Aug 24, 2023 at 5:21 PM

To: "mapglendale@glendaleca.gov" <mapglendale@glendaleca.gov>

CAUTION: This email was delivered from the Internet. Do not click links, open attachments, or reply if you are unsure as to the sender.

To me, either 106 or 106(b) (no preference between the two) seem the most logical and coherent. These seem closest to capturing specific neighborhoods within the city, where you could easily explain why and where the borders were drawn, as compared to somewhat random borders. If I had the chance to vote, I would vote for one of these.

Thanks,

Paul I.



Madeline Pettit <madeline@tripepismith.com>

Fri, Aug 25, 2023 at 8:14 AM

To: Paul Iannicelli <pauliannicelli@yahoo.com>

Cc: "mapglendale@glendaleca.gov" <mapglendale@glendaleca.gov>

Hi Paul,

Thank you for contacting us and participating in the City of Glendale's potential move to district-based elections. Your comment will be posted to the [Schedule Page](#) as a public comment for the next Public Hearing.

Please continue to visit MapGlendale.org for the most up-to-date news and information on the districting process and to share your thoughts on specific neighborhoods and communities in the Jewel City.


Tripepi Smith is a marketing, technology and public affairs firm based in Orange County, CA. The Tripepi Smith team is working with the City of Glendale to provide outreach and communications services regarding the districting process.

[Quoted text hidden]

--

Madeline Pettit

madeline@tripepismith.com



[Website](#) | [Facebook](#) | [Twitter](#) | [YouTube](#) | [LinkedIn](#)

Glendale Map

13 messages

G Moreno <go.moreno@outlook.com>
To: "mapglendale@glendaleca.gov" <mapglendale@glendaleca.gov>

Thu, Aug 24, 2023 at 9:13 PM

CAUTION: This email was delivered from the Internet. Do not click links, open attachments, or reply if you are unsure as to the sender.

Hello,

Here is a link for a shared downtown district:

1. [Shared Glendale business district](#)



Glendale

Use this map to draw your proposed 6-district map of Council election districts for the City of Glendale. When finished, please

davesredistricting.org

Thanks!

Madeline Pettit <madeline@tripepismith.com>
To: G Moreno <go.moreno@outlook.com>
Cc: "mapglendale@glendaleca.gov" <mapglendale@glendaleca.gov>

Fri, Aug 25, 2023 at 8:32 AM

Good morning,

Thank you for your additional map submission.

All maps compliant with districting criteria will be processed by the demographer and posted to the [Draft Maps Page](#) as part of the draft maps publication presented to the City Council during the next Public Hearing.

Please continue to visit MapGlendale.org for the most up-to-date news and information on the districting process.

Tripepi Smith is a marketing, technology and public affairs firm based in Orange County, CA. The Tripepi Smith team is working with the City of Glendale to provide outreach and communications services regarding the districting process.

[Quoted text hidden]

--

Madeline Pettit
madeline@tripepismith.com





[Website](#) | [Facebook](#) | [Twitter](#) | [YouTube](#) | [LinkedIn](#)

G Moreno <go.moreno@outlook.com>
To: Madeline Pettit <madeline@tripepismith.com>

Thu, Aug 31, 2023 8

Hello,

I was looking at the Glendale website and did not see the map posted.

Was there any issue with the map?

Thanks,
GM

Madeline Pettit <madeline@tripepismith.com>
To: G Moreno <go.moreno@outlook.com>

Thu, Aug 31, 2023 at 7:14 PM

Cc: mapglendale@glendaleca.gov

Hello,

Your 3 maps are currently being processed by the City's demographer and will be posted next week.

Thank you,
[Quoted text hidden]

Madeline Wilson <madeline@tripepismith.com>
To: G Moreno <go.moreno@outlook.com>
Cc: mapglendale@glendaleca.gov

Tue, Sep 12, 2023 at 9:26 AM

Good morning,

The maps have been posted to [the website](#).

Best,
[Quoted text hidden]

--
Madeline Wilson
madeline@tripepismith.com




[Quoted text hidden]

District Map Feedback - [REDACTED] - Map 111

2 messages

Jennifer Nguyen <gridgraphicsinc@gmail.com>
To: MapGlendale@glendaleca.gov

Thu, Aug 24, 2023 at 11:57 PM

CAUTION: This email was delivered from the Internet. Do not click links, open attachments, or reply if you are unsure as to the sender.

Hi,

I'm a resident in Glendale living on [REDACTED]

I used the interactive map in regards to the draft of the districts.

The most accurate depiction of district that I resonate most with is in "**Map 111** (Five district map. Not Population Balanced.)"

The highlighted areas in Map 111 is relatable because I frequently travel west for almost everything from work, groceries, shopping, post office, etc...I spend most of my time in the highlighted area in this map, and know many of my neighbors feel the same. We rarely venture beyond East of Glenoaks from where we live. And, if given the choice, I would have preferred my kids' local school to be assigned within this highlighted area as well. It's just the dynamic of living on the hill top — you feel connected to west of Glendale (Just think wherever there's a Trader Joes - we head that way, and not the east side, which would be Eagle Rock).

I hope this feedback will be taken into consideration.

Best regards,

Jennifer Nguyen

Madeline Pettit <madeline@tripepismith.com>
To: Jennifer Nguyen <gridgraphicsinc@gmail.com>
Cc: MapGlendale@glendaleca.gov

Fri, Aug 25, 2023 at 8:33 AM

Hi Jennifer,

Thank you for contacting us and participating in the City of Glendale's potential move to district-based elections. Your comment will be posted to the [Schedule Page](#) as a public comment for the next Public Hearing.

Please continue to visit MapGlendale.org for the most up-to-date news and information on the districting process and to share your thoughts on specific neighborhoods and communities in the Jewel City.

Tripepi Smith is a marketing, technology and public affairs firm based in Orange County, CA. The Tripepi Smith team is working with the City of Glendale to provide outreach and communications services regarding the districting process.

[Quoted text hidden]

--

Madeline Pettit

madeline@tripepismith.com

[REDACTED]

[REDACTED]

Map Suggestion

Madeline Pettit <madeline@tripepismith.com>
To: Araik Sinanian <araiksinanian@icloud.com>
Cc: mapglendale@glendaleca.gov

Mon, Aug 28, 2023 at 10:12 AM

Hi Araik,

Thank you for contacting us and participating in the City of Glendale's potential move to district-based elections.

The demographer has processed your submission and it has been posted to the [Draft Maps Page](#). This will be part of the draft maps publication presented to the City Council during the next Public Hearing.

Please continue to visit MapGlendale.org for the most up-to-date news and information on the districting process.

Tripepi Smith is a marketing, technology and public affairs firm based in Orange County, CA. The Tripepi Smith team is working with the City of Glendale to provide outreach and communications services regarding the districting process.

On Sat, Aug 26, 2023 at 7:46 PM Araik Sinanian <araiksinanian@icloud.com> wrote:

CAUTION: This email was delivered from the Internet. Do not click links, open attachments, or reply if you are unsure as to the sender.

Hello,

I wanted to share my suggestion:

<https://davesredistricting.org/join/320faaa3-6be9-4ee0-88e3-fddeb268cc8c>

I also wanted to know when they will be reviewing or posting them?

Thank you,
Araik

--
Madeline Pettit
madeline@tripepismith.com



Thanks for that! When is the next public hearing and do they ever review them during city council meetings?

Thank you,
Araik

[Quoted text hidden]

Madeline Pettit <madeline@tripepismith.com>
To: Araik Sinanian <araiksinanian@icloud.com>
Cc: mapglendale@glendaleca.gov

Mon, Aug 28, 2023 at 3:40 PM

The next public hearing will be held on October 10 at 6 p.m. and the City Council will review all new draft maps submitted by the September 28 map submission deadline.

The City is also hosting workshops to gather resident input on [draft district maps](#) received prior to the August 15 public hearing. The next one is being held in-person on August 30 at 6:30 p.m. and another on Thursday, August 31 at the same time. A full schedule of workshops is available at MapGlendale.org/Schedule.

[Quoted text hidden]

Araik Sinanian <araiksinanian@icloud.com>
To: Madeline Pettit <madeline@tripepismith.com>
Cc: mapglendale@glendaleca.gov

Mon, Aug 28, 2023 at 7:01 PM

Great, thanks!
Araik

[Quoted text hidden]

Questions City Council should discuss before vote on districting

13 messages

Jayasri Hart <hartfilms@charter.net>
To: mapglendale@glendaleca.gov

Mon, Aug 28, 2023 at 4:58 PM

CAUTION: This email was delivered from the Internet. Do not click links, open attachments, or reply if you are unsure as to the sender.

As a Montrose resident, I would like to thank the administration for meeting our requests for information and clarification.

Three points need to be discussed by the City Council before the district system is voted on:

1. The citywide election of the Mayor is necessary since the Mayor has procedural responsibilities during Council meetings, on and off camera. Judging by frayed nerves evident in council meetings of other cities, there has to be a peacekeeper, a compromiser, a keeper of protocol that council members will consider their peer. This can only be a person that every interest group in the city is free to vote for.

Also, the mayor cannot be a council member elected from one of the districts who is later chosen mayor by general consent in-council. That would make it difficult for the mayor to juggle his/her priorities for his/her district against the interest of the city as a whole and the interests of council members who may have opposed him/her being the mayor.

2. If all measures affecting the city is to be voted on in open council, it seems after the election, residents can cross district boundaries and appeal to a city council member elected from another district. For example, if I am represented by a council member who is not sympathetic to my needs, I (and others with similar interests) should be able to petition the council member from another district. Can we lay out how that scenario may or may not work? I can imagine interpretation and enforcement of building codes might be such an area of conflict.

3. If I am not mistaken, we now have a process of election by absolute majority where each of us selects one person among the slate of candidates. Would allowing us voters to rank order the mayoral slate enable the election of a mayor against whom the greatest number had the least objection? Might make for a peaceful transition of power.

Apart from the above, have we ever had a town hall meeting in South Glendale to ask residents why there has not been a candidate from that area? And if there has been, why did that person not get elected?

--

Joyce Hart
Condominium owner



Sydni Overly <sydni@tripepismith.com>

Tue, Aug 29, 2023 at 11:59 AM

To: Jennifer Nentwig <jennifer@tripepismith.com>, Madeline Pettit <madeline@tripepismith.com>, Kevork Kurdoghlian <kevork@tripepismith.com>

Hi team, do we need to rope in Mike to help answer these questions?

[Quoted text hidden]

--

Madeline Pettit

madeline@tripepismith.com

[Redacted]

[Redacted]

[Quoted text hidden]

Madeline Pettit <madeline@tripepismith.com>

Wed, Aug 30, 2023 at 11:06 AM

To: Jayasri Hart <hartfilms@charter.net>

Cc: mapglendale@glendaleca.gov

Hi Joyce,

Thank you for contacting us and participating in the City of Glendale's potential move to district-based elections. Answers to your questions are included below:

If all measures affecting the city is to be voted on in open council, it seems after the election, residents can cross district boundaries and appeal to a city council member elected from another district. For example, if I am represented by a council member who is not sympathetic to my needs, I (and others with similar interests) should be able to petition the council member from another district. Can we lay out how that scenario may or may not work? I can imagine interpretation and enforcement of building codes might be such an area of conflict.

- With the current citywide election approach or with by-district elections, anyone may contact any Councilmember and it is up to that Councilmember to decide whether to engage on the issue or otherwise respond.

If I am not mistaken, we now have a process of election by absolute majority where each of us selects one person among the slate of candidates. Would allowing us voters to rank order the mayoral slate enable the election of a mayor against whom the greatest number had the least objection? Might make for a peaceful transition of power.

- In the current citywide election system, if there are 3 council seats up in a given year each voter casts votes for their three favored candidates (or 2 when there are 2 seats up).

While the idea of using rank-order voting for Mayor is an interesting idea, the City's elections are run by the Los Angeles County Registrar of Voters and currently the Registrar's election systems cannot conduct a rank-order election.

Apart from the above, have we ever had a town hall meeting in South Glendale to ask residents why there has not been a candidate from that area? And if there has been, why did that person not get elected?

- While there currently are not any Councilmembers from South Glendale, there have been in the not-too-distant past, and at least one candidate in the 2022 Council election was from South Glendale.

Tripepi Smith is a marketing, technology and public affairs firm based in Orange County, CA. The Tripepi Smith team is working with the City of Glendale to provide outreach and communications services regarding the districting process.

[Quoted text hidden]

[Quoted text hidden]

Jayasri Hart <hartfilms@charter.net>

Wed, Aug 30, 2023 at 11:44 AM

To: Madeline Pettit <madeline@tripepismith.com>

Thank you, Madeline.

I will share with my neighbors.

Joyce

[Quoted text hidden]

--

Jayasri Hart <https://www.linkedin.com/in/hartfilms/>

Re: There's Still Time to Get Involved in the District Formation Process!

Madeline Pettit <madeline@tripepismith.com>
To: Raffi Saroyan <raffi@readytoview.com>
Cc: mapglendale@glendaleca.gov

Wed, Aug 30, 2023 at 1:04 PM

Hi Raffi,

Please watch the [recording of City Council's discussion on May 2](#) for information on what prompted the resolution of intent. If you would like additional explanation you may contact the Councilmembers directly.

Thank you,

On Wed, Aug 30, 2023 at 7:33AM Raffi Saroyan <raffi@readytoview.com> wrote:
hi madeline,

appreciate your responsiveness.
what prompted city of glendale's resolution of intent on may 2nd?

best,

raffi

On Mon, Aug 28, 2023 at 5:15 PM Madeline Pettit <madeline@tripepismith.com> wrote:
Hi Raffi,

What prompted districting for Glendale?

- The City of Glendale passed a resolution of intent on May 2, 2023 to change from citywide elections to district elections to elect its City Councilmembers. The proposed change will be put before voters on the March 2024 ballot. The City is considering a plan for six (6) separate council districts and a directly elected mayor. If this plan is approved by the voters, this would take effect beginning with Council elections starting in 2026. Voters would have the opportunity to elect one City Councilmember who lives in and is elected by voters in their district and all Glendale voters would vote to select their next Mayor. [Pros and cons cited for transitioning to City Council districts can be found here.](#)

Regarding the mapping tool, what attributes should residents consider when defining borders?

The following criteria should be the main consideration for residents when defining borders:

- Federal Laws
 - Equal Population (based on total population of residents as determined by the most recent Federal decennial Census and adjusted by the State to reassign incarcerated persons to the last known place of residence)
 - Federal Voting Rights Act
 - No Racial Gerrymandering
- California Criteria for Cities (to the extent practicable and in the following order of priority)
 - Geographically contiguous (areas that meet only at the points of adjoining corners are not contiguous. Areas that are separated by water and not connected by a bridge, tunnel, or ferry service are not contiguous.
 - Undivided neighborhoods and "communities of interest" (Socio-economic geographic areas that should be kept together for purposes of its effective and fair representation)
 - Easily identifiable boundaries
 - Compact (Do not bypass one group of people to get to a more distant group of people)
 - Prohibited: "Shall not favor or discriminate against a political party."
- Other Traditional Districting Principles
 - Respect voters' choices / continuity in office

- Future population growth

Information about what to consider when defining borders can be found in the PowerPoint presentations from the first round of workshops. You can also watch [this recorded virtual workshop](#) to hear the City's demographer touch on these points more in-depth.

With or without feedback from residents, how will the final borders for the districts be defined initially and when can they be revised next?

- The final borders for the districts will be defined by the City Council at [one of the upcoming public hearings](#) and the proposed change to district elections, including the proposed map selected by City Council, will be put before voters on the March 2024 ballot. If the City of Glendale moves to district elections, a redistricting process will occur after the 2030 census is released.

On Mon, Aug 28, 2023 at 9:24AM Raffi Saroyan <raffi@readytoview.com> wrote:
thank you madeline.

what prompted districting for glendale?
regarding the mapping tool, what attributes should residents consider when defining borders?
with or without feedback from residents, how will the final borders for the districts be defined initially and when can they be revised next?

raffi

On Fri, Aug 25, 2023 at 8:44AM Madeline Pettit <madeline@tripepismith.com> wrote:
Hi Raffi,

Thank you for your question. The City's [districting website](#) hosts information about the purpose of districting, specifically the [homepage](#), [Districting Pros and Cons page](#), and the [FAQ page](#). You may also find it useful to watch the [demographer's presentation to City Council at the first public hearing](#) or to [attend an upcoming community workshop](#) where background information will be shared along with a discussion of maps submitted by the public.

Please continue to visit MapGlendale.org for the most up-to-date news and information on the districting process and to share your thoughts on specific neighborhoods and communities in the Jewel City.

Tripepi Smith is a marketing, technology and public affairs firm based in Orange County, CA. The Tripepi Smith team is working with the City of Glendale to provide outreach and communications services regarding the districting process.

On Thu, Aug 24, 2023 at 6:43 PM Raffi Saroyan <raffi@readytoview.com> wrote:

CAUTION: This email was delivered from the Internet. Do not click links, open attachments, or reply if you are unsure as to the sender.

hi,

what's the purpose for districting?
if you have a general q&a page, i can start there.

thank you

raffi

----- Forwarded message -----

From: **My Glendale** <myglendale@info.glendaleca.gov>

Date: Thu, Aug 24, 2023 at 4:01 PM

Subject: There's Still Time to Get Involved in the District Formation Process!

To: <raffi@readytoview.com>

There's Still Time to Get Involved in the District Formation Process!

Dear Glendale Community,

The City of Glendale is considering a shift to district elections, and the proposed change will be put before voters on the March 2024 ballot. If this plan is approved by the voters, this would take effect beginning with Council elections starting in 2026.

Following the August 15 public hearing on district formation held by the Glendale City Council, the City of Glendale commenced a second round of community workshops to allow the community to review draft district maps and provide feedback on those maps.

Only three of the seven planned second-round workshops remain! Find event details about these workshops, which wrap up on September 7, and prior workshops by clicking the button below:

Attend an Upcoming Workshop!

If you're unable to attend one of these workshops, we encourage you to review the draft district maps on the interactive review map and provide feedback at MapGlendale@GlendaleCA.gov or by calling the City at 818-548-4844, ext. 1.

 [Interactive Review Map Screenshot](#)

Toggle on and off any of the draft maps and layers representing demographic data and more to understand each draft map.

If you find these maps do not sufficiently represent the city, you can draw additional maps! Maps may be submitted until Thursday, September 28 for consideration at the fourth public hearing on Tuesday, October 10 at Glendale City Hall, 613 E Broadway.

Draw a Draft District Map!

This is the final opportunity to submit a map for City Council consideration. For more information on Glendale's district formation process, such as arguments for and against district formation, and how you can participate in the process, visit MapGlendale.org.

City of Glendale
Public Information Office
613 E. Broadway Room 200, Glendale, CA 91206
(818) 548-4844

@MyGlendale

Update your subscriptions, modify your password or email address, or stop subscriptions at any time on your [Subscriber Preferences Page](#). You will need to use your email address to log in. If you have questions or problems with the subscription service, please visit subscriberhelp.govdelivery.com.

This service is provided to you at no charge by [Glendale, California](#).

This email was sent to raffi@readytoview.com using govDelivery Communications Cloud on behalf of: Glendale, California · 613 E. Broadway · Glendale, CA 91206-4391



--

Madeline Pettit

madeline@tripepismith.com



[Website](#) | [Facebook](#) | [Twitter](#) | [YouTube](#) | [LinkedIn](#)

--

Madeline Pettit

madeline@tripepismith.com



[Website](#) | [Facebook](#) | [Twitter](#) | [YouTube](#) | [LinkedIn](#)

--

Madeline Pettit

madeline@tripepismith.com



District map

2 messages

MIMI MALKHASSIAN <malkhassian@yahoo.com>
To: "mapglendale@glendaleca.gov" <mapglendale@glendaleca.gov>

Fri, Aug 25, 2023 at 5:39 PM

CAUTION: This email was delivered from the Internet. Do not click links, open attachments, or reply if you are unsure as to the sender.

I like Glendale City elections to stay the way it has been. I do not want any changes.
Mimi Malkhassian

Madeline Pettit <madeline@tripepismith.com>
To: MIMI MALKHASSIAN <malkhassian@yahoo.com>
Cc: "mapglendale@glendaleca.gov" <mapglendale@glendaleca.gov>

Thu, Aug 31, 2023 at 9:50 AM

Hi Mimi,

Thank you for contacting us and participating in the City of Glendale's potential move to district-based elections. Your comment will be posted to the [Schedule Page](#) as a public comment for the next Public Hearing.

Please continue to visit MapGlendale.org for the most up-to-date news and information on the districting process and to share your thoughts on specific neighborhoods and communities in the Jewel City.

Tripepi Smith is a marketing, technology and public affairs firm based in Orange County, CA. The Tripepi Smith team is working with the City of Glendale to provide outreach and communications services regarding the districting process.

[Quoted text hidden]

--

Madeline Pettit

madeline@tripepismith.com







[Website](#) | [Facebook](#) | [Twitter](#) | [YouTube](#) | [LinkedIn](#)

FEEDBACK ON MAPS

- 108: Divides Crescenta Highlands of Montrose & Sparr Heights b/c they're contiguous neighborhoods
- 107: District 6 / Crescenta Highlands District comes too far south
- Total number of maps under consideration is overwhelming
- 120b: Fire danger important for the north
- Important to consider how people move around to draw a good map

FEEDBACK ON MAPS

→ Crescenta Highlands of Sparr Heights
& Montrose should be in one district

Feedback from Sparr Heights Community Center workshop

Madeline Pettit <madeline@tripepismith.com>
To: Mary-Lynne Fisher <m-lfisher@att.net>
Cc: "mapglendale@glendaleca.gov" <mapglendale@glendaleca.gov>

Thu, Aug 31, 2023 at 3:52 PM

Hi Mary-Lynne,

Thank you for your feedback. Your comment will be posted to the [Schedule Page](#) as a public comment for the next Public Hearing.

Please continue to visit MapGlendale.org for the most up-to-date news and information on the districting process and to share your thoughts on specific neighborhoods and communities in the Jewel City.

Tripepi Smith is a marketing, technology and public affairs firm based in Orange County, CA. The Tripepi Smith team is working with the City of Glendale to provide outreach and communications services regarding the districting process.

On Thu, Aug 31, 2023 at 10:27 AM Mary-Lynne Fisher <m-lfisher@att.net> wrote:

CAUTION: This email was delivered from the Internet. Do not click links, open attachments, or reply if you are unsure as to the sender.

Last evening was the third workshop I attended, two virtual and finally one live. This was by far the best.

I especially appreciated how Doug Johnson put several of the maps on the big screen and pointed out the similarities and differences among them.

I think the best one by far is Map 120b. As Doug said, it follows the single district maps from the Crescenta Highlands and Adams Hill neighborhood associations and does not divide any of the neighborhood associations. Another advantage of this map is that it puts several areas at higher than average wildfire risk in the same district--Crescenta Highlands, Whiting Woods, and Chevy Chase Estates.


Among those focused on the worst one is 108. It separates Crescenta Highlands from Sparr Heights and the portion of Montrose in the city. These adjacent neighborhoods share major streets and commercial areas. They are also all in the Crescenta Valley High School attendance zone.

The more I learn about this process the more complicated I realize it is.

Regards,

Mary-Lynne Fisher

--
Madeline Pettit
madeline@tripepismith.com



Glendale Districting - New submission from Contact Us

4 messages

info@mapglendale.org <info@mapglendale.org>

Thu, Aug 31, 2023 at 5:34 PM

To: sydni@tripepismith.com, kevor@tripepismith.com, mapglendale@glendaleca.gov

CAUTION: This email was delivered from the Internet. Do not click links, open attachments, or reply if you are unsure as to the sender.

Name

Ingrid Wilcox

Email

ingy@mindspring.com

Message

Hello,

I am working on a second map on behalf of South Glendale/AHNA and am wondering if there is a way to view the statistics re: voter turnout, income etc. before publishing?

I can see all of that information on the 2nd page of the already published maps but cannot figure out how to view that information prior to publishing.

It would be of great help in finalizing this next map.

Thank you in advance for your assistance.

Best,

Ingrid Wilcox

Douglas Johnson <djohnson@ndcresearch.com>

Thu, Aug 31, 2023 at 5:51 PM

To: "info@mapglendale.org" <info@mapglendale.org>

Cc: sydni@tripepismith.com, kevor@tripepismith.com, mapglendale@glendaleca.gov

CAUTION: This email was delivered from the Internet. Do not click links, open attachments, or reply if you are unsure as to the sender.

Thank you for your interest!

Unfortunately the socio-economic data is not tabulated by the online mapping tool. The data are visible in [the interactive review map](#) (scroll down past the map numbers to get to the socio-economic layers), but the data can only be compiled district by district by our demographic team after a map is submitted.

--

Douglas Johnson
National Demographics Corporation
djohnson@NDCresearch.com



[Quoted text hidden]

Madeline Pettit <madeline@tripepismith.com>

Fri, Sep 1, 2023 at 9:55 AM

To: Douglas Johnson <djohnson@ndcresearch.com>

Cc: sydni@tripepismith.com

Hi Doug,

I noticed that Ingrid's email wasn't included in your response. Can you respond to her at ingy@mindspring.com and cc mapglendale@glendaleca.gov?

Map 106B

2 messages

Arpine Shakhbandaryan <artbyarpine@gmail.com>
To: mapglendale@glendaleca.gov

Fri, Sep 8, 2023 at 3:32 PM

CAUTION: This email was delivered from the Internet. Do not click links, open attachments, or reply if you are unsure as to the sender.

Hello,

I'd like to recommend Map 106B to include for voters in March 2024.

Please let me know if you need additional details.

Best,
Arpiné

Madeline Pettit <madeline@tripepismith.com>
To: Arpine Shakhbandaryan <artbyarpine@gmail.com>
Cc: mapglendale@glendaleca.gov

Fri, Sep 8, 2023 at 4:12 PM

Hi Arpiné,

Thank you for contacting us and participating in the City of Glendale's potential move to district-based elections. Your comment will be posted to the [Schedule Page](#) as a public comment for the next Public Hearing.

Please continue to visit MapGlendale.org for the most up-to-date news and information on the districting process and to share your thoughts on specific neighborhoods and communities in the Jewel City.

Tripepi Smith is a marketing, technology and public affairs firm based in Orange County, CA. The Tripepi Smith team is working with the City of Glendale to provide outreach and communications services regarding the districting process.

[Quoted text hidden]

--

Madeline Pettit

madeline@tripepismith.com



[Website](#) | [Facebook](#) | [Twitter](#) | [YouTube](#) | [LinkedIn](#)

Districts YES

1 message

M <directortv41@yahoo.com>

Tue, Sep 12, 2023 at 12:40 PM

To: "MapGlendale@GlendaleCA.gov" <MapGlendale@glendaleca.gov>

CAUTION: This email was delivered from the Internet. Do not click links, open attachments, or reply if you are unsure as to the sender.

Thank you for the reminder regarding the districting of Glendale for fair representation for all residents.

Notwithstanding the thoughtful research regarding demographics that some have mentioned, I still think that dividing the City from north to south by the proposed number of council seats (I favor an odd number: 5 or 7).. From the furthest south city line to the furthest north in essentially straight lines.

No gerrymandering.

The lines from east to west shall be sacrosanct with the idea that folks in every section will be represented by a council member who lives within that specific area. Residence! Not work / office .

Locals in Glendale for all the many years I have lived in Adams Hill (the furthest south district?) have dealt with mostly..

representatives living north of the 134. I have never felt fully represented , though some council members may be more responsive than others.

The Mayor? Elected at Large! Please.

Sincerely,
Michael Sheehan
Adams Hill



Districing

Madeline Wilson <madeline@tripepismith.com>
To: Chris Zastrow <agentchrisz@gmail.com>
Cc: MapGlendale@glendaleca.gov

Thu, Sep 14, 2023 at 9:41 AM

Hi Chris,

Thank you for contacting us and participating in the City of Glendale's potential move to district-based elections.

The issue of amending the City Charter to allow for a transition to Council districts was placed on the ballot in 2015 but rejected by the voters. Earlier this year, the City of Glendale passed a resolution of intent to change from citywide elections to district elections to elect its City Councilmembers. The proposed change will be put before voters on the March 2024 ballot. Cited pros and cons of this transition are available on the [Pros and Cons page](#) of Glendale's districting website.

Your comment will be posted to the [Schedule Page](#) as a public comment for the next Public Hearing.

Please continue to visit [MapGlendale.org](#) for the most up-to-date news and information on the districting process and to share your thoughts on specific neighborhoods and communities in the Jewel City.

Tripepi Smith is a marketing, technology and public affairs firm based in Orange County, CA. The Tripepi Smith team is working with the City of Glendale to provide outreach and communications services regarding the districting process.

On Tue, Sep 12, 2023 at 6:05 PM Chris Zastrow <agentchrisz@gmail.com> wrote:

CAUTION: This email was delivered from the Internet. Do not click links, open attachments, or reply if you are unsure as to the sender.

Correct me if I am wrong but didn't we already vote against this? I believe that districting will only further divide our city.

Regards,

Chris



Chris Zastrow
Realtor



3409 Ocean View Blvd. Glendale, CA 91208

 Chrisz@nhluxe.com

 Lic. 01210464



Madeline Wilson

madeline@tripepismith.com



RE. Election map

1 message

Robert Harlow <bobsharlow@yahoo.com>

Sat, Sep 16, 2023 at 6:13 PM

To: "mapglendale@glendaleca.gov" <mapglendale@glendaleca.gov>, Robert Harlow <bobsharlow@yahoo.com>

CAUTION: This email was delivered from the Internet. Do not click links, open attachments, or reply if you are unsure as to the sender.

MY and others preference regarding Glendale city election maps, DO NOT need any changes.

Rather educate the public to the ulterior motives and past, present and long range view points.

This also needs to be considered with the education system .

No more smoke and mirrors.

Only leads to more complications.

Thank you for asking.

Robert Harlow

latest districting map submission link

3 messages

ingy@mindspring.com <ingy@mindspring.com>
Reply-To: ingy@mindspring.com
To: mapglendale@glendaleca.gov

Mon, Sep 18, 2023 at 2:28 PM

CAUTION: This email was delivered from the Internet. Do not click links, open attachments, or reply if you are unsure as to the sender.

<https://davesredistricting.org/join/a6619b36-a61c-4184-abc5-f12a300372e2>

Madeline Wilson <madeline@tripepismith.com>
To: ingy@mindspring.com
Cc: mapglendale@glendaleca.gov

Mon, Sep 18, 2023 at 2:57 PM

Good afternoon,

Thank you for contacting us and participating in the City of Glendale's potential move to district-based elections.

All maps compliant with districting criteria will be processed by the demographer and posted to the [Draft Maps Page](#) as part of the draft maps publication presented to the City Council during the next Public Hearing.

Please continue to visit MapGlendale.org for the most up-to-date news and information on the districting process.

Tripepi Smith is a marketing, technology and public affairs firm based in Orange County, CA. The Tripepi Smith team is working with the City of Glendale to provide outreach and communications services regarding the districting process.


On Mon, Sep 18, 2023 at 2:28 PM <ingy@mindspring.com> wrote:

CAUTION: This email was delivered from the Internet. Do not click links, open attachments, or reply if you are unsure as to the sender.

<https://davesredistricting.org/join/a6619b36-a61c-4184-abc5-f12a300372e2>

--

Madeline Wilson
madeline@tripepismith.com



[Website](#) | [Facebook](#) | [Twitter](#) | [YouTube](#) | [LinkedIn](#)

ingy@mindspring.com <ingy@mindspring.com>
Reply-To: nobody@earthlink.net
To: Madeline Wilson <madeline@tripepismith.com>

Mon, Sep 18, 2023 at 2:58 PM

I apologize for this automatic reply to your email.

To control spam, I now allow incoming messages only from senders I have approved beforehand.

General questions

Madeline Wilson <madeline@tripepismith.com>
To: Bill Lam <lamchibill@hotmail.com>
Cc: "mapglendale@glendaleca.gov" <mapglendale@glendaleca.gov>

Wed, Sep 27, 2023 at 2:12 PM

Hi Bill,

Thank you for your questions about Glendale's pursuit of district formation.

Anyone can draw maps throughout the process, regardless if they are residents or not. All maps are presented in the same way to Council for their consideration for adoption.

The final mapping deadline is tomorrow, September 28. All maps compliant with districting criteria will be processed by the demographer and posted to the [Draft Maps Page](#) as part of the draft maps publication presented to the City Council during the next Public Hearing.

Please continue to visit MapGlendale.org for the most up-to-date news and information on the districting process and to share your thoughts on specific neighborhoods and communities in the Jewel City.

Tripepi Smith is a marketing, technology and public affairs firm based in Orange County, CA. The Tripepi Smith team is working with the City of Glendale to provide outreach and communications services regarding the districting process.

On Wed, Sep 27, 2023 at 1:29 PM Bill Lam <lamchibill@hotmail.com> wrote:

CAUTION: This email was delivered from the Internet. Do not click links, open attachments, or reply if you are unsure as to the sender.

Hi so I have a question about the Districting, since the city of Glendale is in the process of creating council districts, do I need to be a Glendale resident in order to participate and submit the map drawing process?

If I live outside of the city of Glendale, CA, does this have any effect on submitting the proposed district maps?

And I also want to know whether the deadline of drawing and submitting proposed maps have already passed yet?

Please respond as soon as possible
Thank you

[Get Outlook for iOS](#)

--
Madeline Wilson
madeline@tripepismith.com



My own Proposed map for council districts in Glendale

3 messages

Bill Lam <lamchibill@hotmail.com>

Thu, Sep 28, 2023 at 5:39 PM

To: "mapglendale@glendaleca.gov" <mapglendale@glendaleca.gov>

CAUTION: This email was delivered from the Internet. Do not click links, open attachments, or reply if you are unsure as to the sender.

Hi so here are my own submissions regarding the city of Glendale's council districts that I made ranging from 4 to 7 districts and all of these maps have been attached into a single pdf file in this email message.

Also, I forgot to put my name on each of the maps and so if you have anything else to add regarding my own submission.

thank you

Get [Outlook for iOS](#)

 **Glendale 4,5,6,7 council districts map.pdf**
16375K

Madeline Wilson <madeline@tripepismith.com>

Fri, Sep 29, 2023 at 8:56 AM

To: Bill Lam <lamchibill@hotmail.com>

Cc: "mapglendale@glendaleca.gov" <mapglendale@glendaleca.gov>

Hi Bill,

Thank you for contacting us and participating in the City of Glendale's potential move to district-based elections.

All maps compliant with districting criteria will be processed by the demographer and posted to the [Draft Maps Page](#) as part of the draft maps publication presented to the City Council during the next Public Hearing.

Please continue to visit [MapGlendale.org](#) for the most up-to-date news and information on the districting process.

Tripepi Smith is a marketing, technology and public affairs firm based in Orange County, CA. The Tripepi Smith team is working with the City of Glendale to provide outreach and communications services regarding the districting process.

[Quoted text hidden]

--

Madeline Wilson

madeline@tripepismith.com



Redistricting Map for Glendale

2 messages

Soul Knowing Energy Healing <soulknowingenergyhealing@gmail.com>
To: MapGlendale@glendaleca.gov

Fri, Sep 29, 2023 at 3:36 PM

CAUTION: This email was delivered from the Internet. Do not click links, open attachments, or reply if you are unsure as to the sender.

To Whom it may concern:

I like the 4 district Map, Map 127.

When is the hearing?

Thank you.

warm regards,



Heather Parker

Intuitive Healer / Relationship Coach

[SKEH website](#)

Book a Session or Consultation:

[Book a Session with me](#)

Sign up for our monthly newsletter:

[Subscribe](#)

You can find me on the following Social Media platforms:

[FACEBOOK](#)

[INSTAGRAM](#)



Madeline Wilson <madeline@tripepismith.com>

Fri, Sep 29, 2023 at 4:17 PM

To: Soul Knowing Energy Healing <soulknowingenergyhealing@gmail.com>

Cc: MapGlendale@glendaleca.gov

Hi Heather,

Thank you for contacting us and participating in the City of Glendale's potential move to district-based elections. Your comment will be posted to the [Schedule Page](#) as a public comment for the next Public Hearing, on October 10.

Please continue to visit [MapGlendale.org](#) for the most up-to-date news and information on the districting process and to share your thoughts on specific neighborhoods and communities in the Jewel City.

Tripepi Smith is a marketing, technology and public affairs firm based in Orange County, CA. The Tripepi Smith team is working with the City of Glendale to provide outreach and communications services regarding the districting process.

Map 102 (Population Balanced update to Map 101)

1 message

Marina Mirea <mdm892000@yahoo.com>

Mon, Oct 2, 2023 at 8:50 PM

To: "mapglendale@glendaleca.gov" <mapglendale@glendaleca.gov>

CAUTION: This email was delivered from the Internet. Do not click links, open attachments, or reply if you are unsure as to the sender.

Map 102 (Population Balanced update to Map 101)

RE. Election map

2 messages

Robert Harlow <bobsharlow@yahoo.com>

Sat, Sep 16, 2023 at 6:13 PM

To: "mapglendale@glendaleca.gov" <mapglendale@glendaleca.gov>, Robert Harlow <bobsharlow@yahoo.com>

CAUTION: This email was delivered from the Internet. Do not click links, open attachments, or reply if you are unsure as to the sender.

MY and others preference regarding Glendale city election maps, DO NOT need any changes.

Rather educate the public to the ulterior motives and past, present and long range view points.

This also needs to be considered with the education system .

No more smoke and mirrors.

Only leads to more complications.

Thank you for asking.

Robert Harlow

Madeline Wilson <madeline@tripepismith.com>

Thu, Oct 5, 2023 at 1:23 PM

To: Robert Harlow <bobsharlow@yahoo.com>

Cc: "mapglendale@glendaleca.gov" <mapglendale@glendaleca.gov>

Hi Robert,

Apologies for the delayed response. Thank you for contacting us and participating in the City of Glendale's potential move to district-based elections. Your comment will be posted to the [Schedule Page](#) as a public comment for the next Public Hearing.

Please continue to visit MapGlendale.org for the most up-to-date news and information on the districting process and to share your thoughts on specific neighborhoods and communities in the Jewel City.

Tripepi Smith is a marketing, technology and public affairs firm based in Orange County, CA. The Tripepi Smith team is working with the City of Glendale to provide outreach and communications services regarding the districting process.

[Quoted text hidden]

--

Madeline Wilson

madeline@tripepismith.com

████████████████████

████████████████████



[Website](#) | [Facebook](#) | [Twitter](#) | [YouTube](#) | [LinkedIn](#)

Districts YES

M <directortv41@yahoo.com>

Tue, Sep 12, 2023 at 12:40 PM

To: "MapGlendale@GlendaleCA.gov" <MapGlendale@glendaleca.gov>

CAUTION: This email was delivered from the Internet. Do not click links, open attachments, or reply if you are unsure as to the sender.

Thank you for the reminder regarding the districting of Glendale for fair representation for all residents.

Notwithstanding the thoughtful research regarding demographics that some have mentioned, I still think that dividing the City from north to south by the proposed number of council seats (I favor an odd number: 5 or 7).. From the furthest south city line to the furthest north in essentially straight lines.

No gerrymandering.

The lines from east to west shall be sacrosanct with the idea that folks in every section will be represented by a council member who lives within that specific area. Residence! Not work / office .

Locals in Glendale for all the many years I have lived in Adams Hill (the furthest south district?) have dealt with mostly..

representatives living north of the 134. I have never felt fully represented , though some council members may be more responsive than others.

The Mayor? Elected at Large! Please.

Sincerely,
Michael Sheehan
Adams Hill



Districts YES

Madeline Wilson <madeline@tripepismith.com>

Thu, Oct 5, 2023 at 1:24 PM

To: M <directortv41@yahoo.com>

Cc: "MapGlendale@GlendaleCA.gov" <MapGlendale@glendaleca.gov>

Hi Michael,

Apologies for the delayed response. Thank you for contacting us and participating in the City of Glendale's potential move to district-based elections. Your comment will be posted to the [Schedule Page](#) as a public comment for the next Public Hearing.

Please continue to visit MapGlendale.org for the most up-to-date news and information on the districting process and to share your thoughts on specific neighborhoods and communities in the Jewel City.

Tripepi Smith is a marketing, technology and public affairs firm based in Orange County, CA. The Tripepi Smith team is working with the City of Glendale to provide outreach and communications services regarding the districting process.

[Quoted text hidden]

--

Madeline Wilson

madeline@tripepismith.com







[Website](#) | [Facebook](#) | [Twitter](#) | [YouTube](#) | [LinkedIn](#)

Glendale Districting - New submission from Contact Us

info@mapglendale.org <info@mapglendale.org>
To: sydni@tripepismith.com, mapglendale@glendaleca.gov

Sun, Oct 8, 2023 at 2:08 PM

CAUTION: This email was delivered from the Internet. Do not click links, open attachments, or reply if you are unsure as to the sender.

Name

Bill Lam

Email

lamchibill@hotmail.com

Message

So for my own comments and feedback at the 10/10/2023 council meeting, I would like to share that I strongly opposed the at large mayor position because it would not be fair for all members of the council who would lose their chance to take turns becoming mayor. So therefore I strongly prefer the rotating mayor so that every member of the council can have a chance to take turns becoming mayor.

If you move forward with the measure regarding the at large mayor plus six districts on the March 2024 ballot, then what happens if the measure fails? If the at large mayor plus six districts measure fails, then I urge you all to strongly consider going with the seven district council map(which I am strongly in favor of) as an alternative in any event that the at large mayor plus six districts measure fails in the March 2024 election.

And lastly, if you feel that you don't like the map that involves the head to head incumbents in a single district then you should also consider drawing a map that can avoid any potential head to head incumbents as well. If your city goes with that kind of scenario, then your city may not be the only one that can go with this kind of scenario(which is avoidance of head to head incumbents) because I've seen other cities that have gone with this kind of scenario during the map making process that avoids head to head incumbents particularly in the cities of Glendora, Arcadia, Thousand Oaks, and Duarte just to name a few. And so when choosing a map, you should also consider going with the map that can avoid any potential head to head incumbents so that every council member can potentially represent their own district instead using the at large mayor plus six district council map(or seven council district map in case if the at large mayor plus six districts measure fails at the March 2024 election).

In closing, I want you all to consider going with the rotating mayor because every member of the council should take turns becoming mayor, going with the seven district map as an alternative in case if the at large mayor plus six districts measure fails at the March 2024 election, and consider going with the map that can avoid any potential head to head incumbents using the at large mayor plus six district map(or seven district map if the at large mayor plus six districts measure fails at the March 2024 election) so that every council member can potentially represent their own district.

These are my comments regarding the feedback on the district elections in Glendale.

Thank you

Written Testimony Regarding Districting

2 messages

xmbwd@hotmail.com <xmbwd@hotmail.com>
To: mapglendale@glendaleca.gov

Mon, Oct 9, 2023 at 11:29 AM

CAUTION: This email was delivered from the Internet. Do not click links, open attachments, or reply if you are unsure as to the sender.

Dear City Council Members:

Districting in Glendale is a long overdue, democratic advancement for the Citizens of Glendale. **All Glendale residents deserve to be represented in City Council -- not just the wealthy.**

The existing system discriminates against **minorities** (mostly Latinos) and the **poor**.

The City Council **must not select a map that perpetuates this discrimination.**

The following maps discriminate against minorities and the poor and will inevitably result in litigation against the City for a violation of the California Voting Rights Act (CVRA):

Maps 103* (particularly discriminatory); 115; 117; 118; 120; 120b; 127; 128; 132.

Maps that give all Glendalinos **a fair vote** include:

Maps 106; 107; 108; 109; 110; 113; 114* (particularly fair); 121; 122; 124; 125; 126; 129.

Please do not discriminate against minorities and the poor.

Thank you.

Madeline Wilson <madeline@tripepismith.com>
To: "xmbwd@hotmail.com" <xmbwd@hotmail.com>
Cc: mapglendale@glendaleca.gov

Mon, Oct 9, 2023 at 3:09 PM

Hello,

Thank you for contacting us and participating in the City of Glendale's potential move to district-based elections. Your comment will be posted to the [Schedule Page](#) as a public comment for the next Public Hearing.

Please continue to visit MapGlendale.org for the most up-to-date news and information on the districting process and to share your thoughts on specific neighborhoods and communities in the Jewel City.

Tripepi Smith is a marketing, technology and public affairs firm based in Orange County, CA. The Tripepi Smith team is working with the City of Glendale to provide outreach and communications services regarding the districting process.

[Quoted text hidden]

--

Madeline Wilson

madeline@tripepismith.com



Written Testimony Regarding Districting

Madeline Wilson <madeline@tripepismith.com>
To: J Trice <juliatrice@hotmail.com>
Cc: "mapglendale@glendaleca.gov" <mapglendale@glendaleca.gov>

Mon, Oct 9, 2023 at 3:13 PM

Hi Julia,

Thank you for contacting us and participating in the City of Glendale's potential move to district-based elections. Your comment will be posted to the [Schedule Page](#) as a public comment for the next Public Hearing.

Please continue to visit MapGlendale.org for the most up-to-date news and information on the districting process and to share your thoughts on specific neighborhoods and communities in the Jewel City.

Tripepi Smith is a marketing, technology and public affairs firm based in Orange County, CA. The Tripepi Smith team is working with the City of Glendale to provide outreach and communications services regarding the districting process.

On Mon, Oct 9, 2023 at 12:37 PM J Trice <juliatrice@hotmail.com> wrote:

CAUTION: This email was delivered from the Internet. Do not click links, open attachments, or reply if you are unsure as to the sender.

To Whom It May Concern:

I am a long-time resident of Adams Hill. I have concerns about several maps that discriminate against the minorities and the poor in the area south of the 134. Map #103 is particularly troubling, and 115; 117; 118; 120; 120b; 127; 128; 132 are also problematic. These maps would dilute the vote in south Glendale, depriving South Glendalians of representation.

I am also concerned that the City is providing information to a single ethnic group: <https://mapglendale.org/wp-content/uploads/2023/10/Glendale-Map-Armenian-Voter-Percentages-Maps-101-137.pdf>

I understand how this may be helpful to people evaluating the maps, but it is equally relevant to other ethnic groups, particularly those with even less representation.

Sincerely,
Julia Trice

--
Madeline Wilson
madeline@tripepismith.com

